

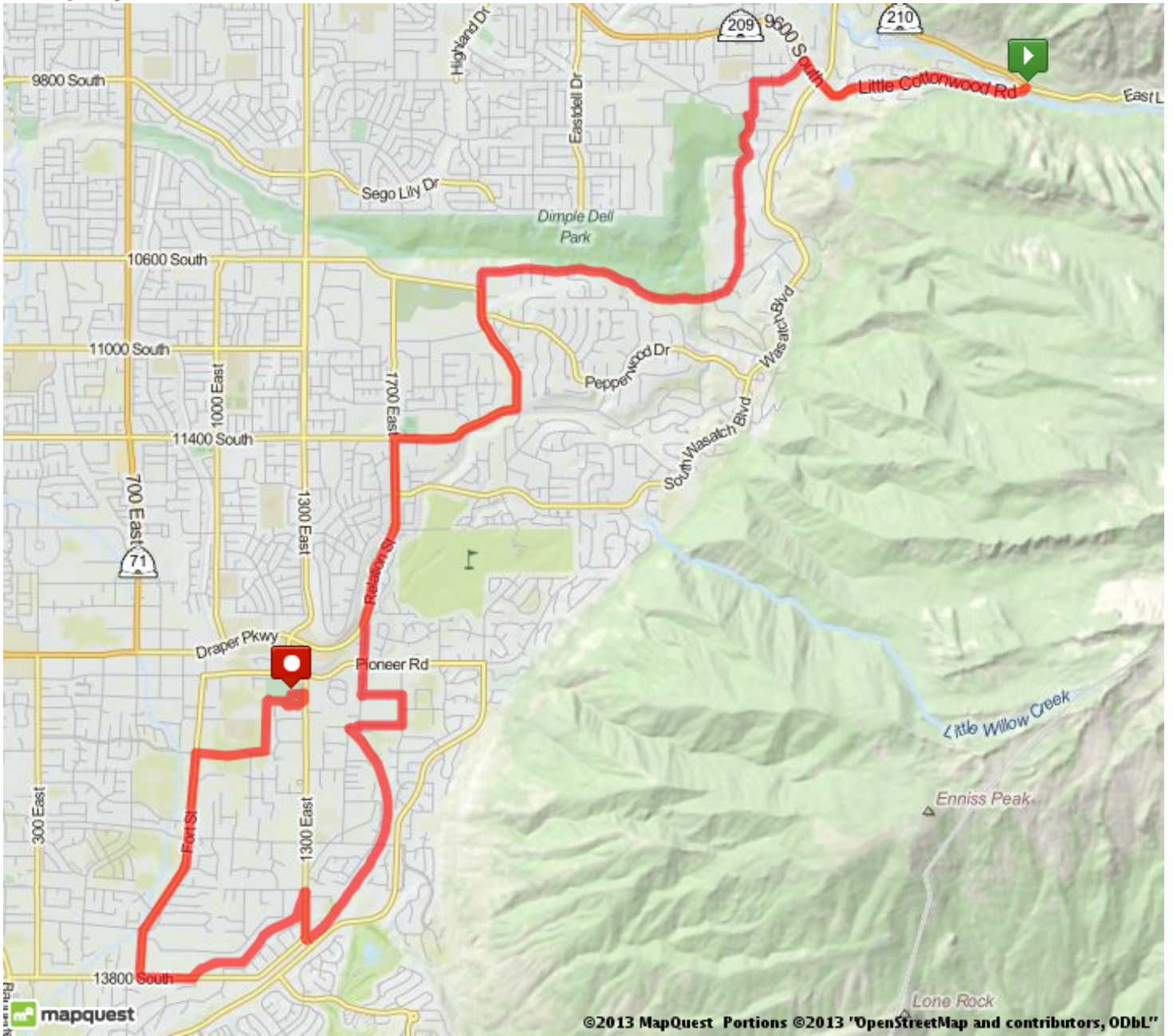


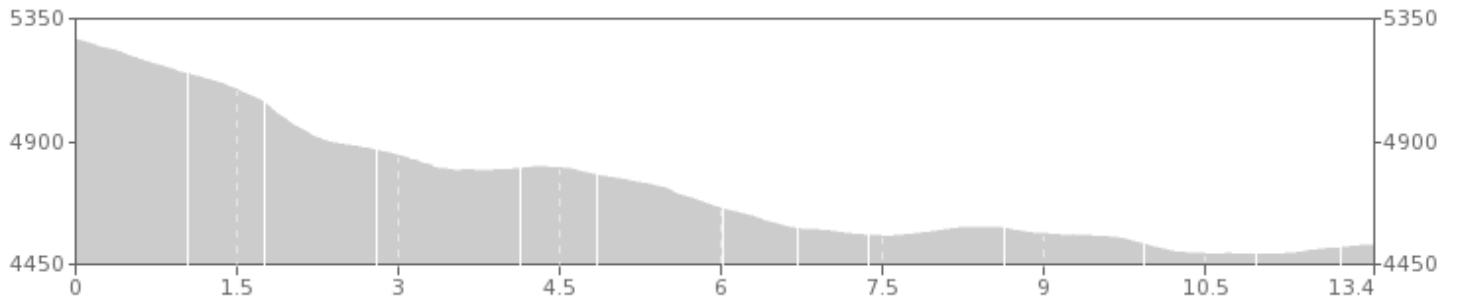
2013 Porters















Distance: 13.31 mi






















Elevation: 101.71 ft (Max: 5,482.28 ft)








mapmyride





 Head southwest on UT-209 W/E Little Cottonwood Rd toward Quarry Dr	0 mi (+1.14 mi)
 Head northwest on UT-209 W/E 9600 S St/Little Cottonwood Rd toward Wasatch Blvd Destination will be on the right	1.14 mi (+0.23 mi)
 Head southwest on E 9800 S/Old Wasatch Blvd S toward Ruskin Cir Continue to follow E 9800 S	1.38 mi (+0.34 mi)
 Head south on S 3100 E toward E 9900 S/Bell Oaks Dr/Fur Hollow Dr	1.71 mi (+0.19 mi)
 Turn right onto Mt Jordan Rd	1.9 mi (+0.03 mi)
 Turn left onto Dimple Dell Rd	1.93 mi (+0 mi)
 Head south on Dimple Dell Rd toward E 10025 S/Bell Canyon Rd	1.93 mi (+0.46 mi)
 Head south on Dimple Dell Rd toward E 10325 S Destination will be on the right	2.39 mi (+0.69 mi)
 Head west on Dimple Dell Rd toward S 2880 E/Lostwood Dr	3.08 mi (+1.31 mi)
 Slight left onto S 2000 E/S Highland Dr Destination will be on the right	4.39 mi (+0.16 mi)
 Head south on S 2000 E/S Highland Dr toward Pepperwood Dr	4.55 mi (+0.24 mi)
 Continue onto S 2125 E	4.79 mi (+0.42 mi)
 Turn right onto E 11270 S	5.21 mi (+0.13 mi)
 Head southwest on E 11340 S toward S 1975 E	5.34 mi (+0.11 mi)
 Continue onto E 11370 S	5.45 mi (+0.03 mi)
 Continue onto E 11400 S Destination will be on the left	5.49 mi (+0.44 mi)
 Head west on E 11400 S toward S 1700 E	5.93 mi (+0.01 mi)
 Turn left onto S 1700 E Destination will be on the left	5.93 mi (+0.71 mi)
 Head southwest on S 1565 E/S 1700 E/Relation St toward Hidden Valley Club Dr	6.64 mi (+0.32 mi)

 Continue onto Draper Pkwy Destination will be on the left	6.96 mi (+0.05 mi)
 Head south on S 1565 E toward E 12250 S Destination will be on the left	7.03 mi (+0.38 mi)
 Head north on S 1565 E/Relation Way toward E 12500 S/Lauritz Ave	7.41 mi (+0 mi)
 Turn right onto E 12500 S/Lauritz Ave Destination will be on the right	7.42 mi (+0.22 mi)
 Head east on E 12500 S/Lauritz Ave toward S 1700 E/Hillcrest St	7.64 mi (+0 mi)
 Turn right onto S 1700 E/Hillcrest St	7.64 mi (+0.16 mi)
 Continue onto Richins Rd	7.8 mi (+0.02 mi)
 Head west on Richins Rd toward N Draper Canal Trail	7.81 mi (+0.24 mi)
 Turn left onto E 12715 S	8.05 mi (+0.07 mi)
 Turn right to stay on E 12715 S Destination will be on the right	8.12 mi (+0 mi)
 Head southeast on Porter Rockwell Trail toward S 1480 E Destination will be on the right	8.12 mi (+0.22 mi)
 Head southeast on Porter Rockwell Trail toward Draper Canal Trail Destination will be on the right	8.34 mi (+1.16 mi)
 Head southwest on Porter Rockwell Trail	9.51 mi (+0.01 mi)
 Turn right to stay on Porter Rockwell Trail	9.52 mi (+0.02 mi)
 Slight right onto S 1300 E	9.53 mi (+0 mi)
 Turn right to stay on S 1300 E	9.54 mi (+0.26 mi)
 Turn right onto Draper Canal Trail	9.8 mi (+0 mi)
 Head west on Draper Canal Trail toward S 1300 E	9.8 mi (+0 mi)
 Slight left to stay on Draper Canal Trail	9.8 mi (+0.35 mi)
 Head southwest on Draper Canal Trail toward E 13800 S	10.15 mi (+0.51 mi)
 Turn right onto E 13800 S Destination will be on the right	10.66 mi (+0.29 mi)

 Head west on E 13800 S toward S Fort St	10.95 mi (+0.01 mi)
 Turn right onto S Fort St Destination will be on the left	10.96 mi (+1.15 mi)
 Head north on 900 E/S Fort St toward E 12950 S Destination will be on the right	12.11 mi (+0.18 mi)
 Head southeast on Porter Rockwell Trail	12.96 mi (+0.09 mi)
 Head east on Porter Rockwell Trail Destination will be on the left	13.05 mi (+0.15 mi)
 Head northeast on Porter Rockwell Trail	13.2 mi (+0.04 mi)
 Destination	13.31 mi (+0 mi)

MapMyRide • <http://mapmyride.com/routes/view/263324449>